



National Forest  
Foundation

# See You Somewhere Across America's National Forests and Grasslands

June 29, 2023  
Airstream Club's  
66<sup>th</sup> International Rally



The National Forest Foundation is the leading organization inspiring personal and meaningful connections to our National Forests, the centerpiece of America's public lands.

Working on behalf of the American public, the NFF leads forest conservation efforts and promotes responsible recreation. We believe these lands, and all they provide, are an American treasure and are vital to the health of our communities.



# In 2022, the NFF:



Completed  
**8,800 acres**  
of wildfire  
resiliency  
projects

Completed  
**8,518 miles**  
of  
trail work

Planted  
**8 million +  
trees**


Engaged  
**4,300 youth  
and  
13,810  
volunteers**

...and we're on  
track to more  
than double  
our impact in  
**2023**



# The Wally Byam Caravan Club International (WBCCI) Foundation

is the nonprofit, philanthropic arm of the Airstream Club International.




- Seeking to preserve and promote an outdoors oriented lifestyle
- Supporting and protecting the natural environment enjoyed by Airstream owners



# The Wally Byam Caravan Club International (WBCCI) Foundation

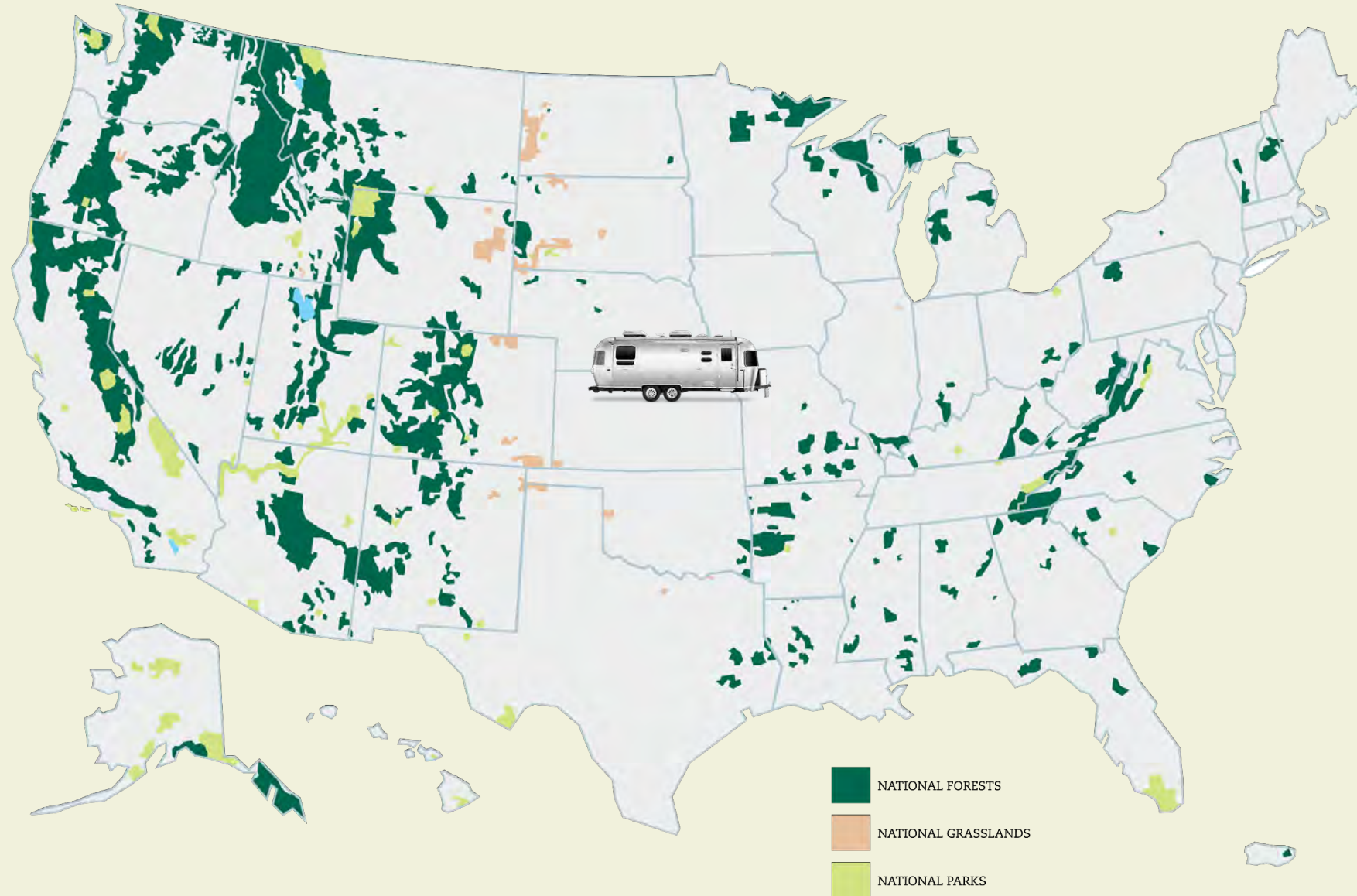
is the nonprofit, philanthropic arm of the Airstream Club International.



**See You Somewhere.....**



# National Forests vs National Parks










# National Forests: Public Land for the People

**“To provide the greatest amount of good for the  
greatest amount of people in the long run.”**

Chief Forester of the U.S. Division of Forestry  
1898-1910




# National Forests: Public Land for the People

**“To provide the greatest amount of good for the  
greatest amount of people in the long run.”**

Chief Forester of the U.S. Division of Forestry  
1898-1910

## Gifford Pinchot



# Endless Recreation Opportunities



**90,000+**  
campsites

**148,000**  
miles of  
trails

**9,100**  
miles of  
scenic  
byways

**4,400**  
miles of wild  
and scenic  
rivers

**And  
more!**



	<b>National Forests</b>	<b>National Parks</b>
Designated Wilderness Areas Access		
Wild and Scenic Rivers Access		
Dogs allowed on trails		
OHV/ATV trails		
Hunting allowed		
Camping allowed outside of designated areas		
Places to boondock		
Ability to easily accommodate large groups (with dispersed camping)		
No entrance fees		
Easy access to alternate recreation		

	<b>National Forests</b>	<b>National Parks</b>
Designated Wilderness Areas Access	✓	✓
Wild and Scenic Rivers Access	✓	✓
Dogs allowed on trails	✓	
OHV/ATV trails	✓	
Hunting allowed	✓	
Camping allowed outside of designated areas	✓	
Places to boondock	✓	
Ability to easily accommodate large groups (with dispersed camping)	✓	
No entrance fees	✓	
Easy access to alternate recreation	✓	

# National Forests vs National Parks



# National Forests vs National Parks



White River National Forest, Colorado



Rocky Mountain National Park, Colorado





# National Forests vs National Parks



# National Forests vs National Parks



**Yellowstone National Park**



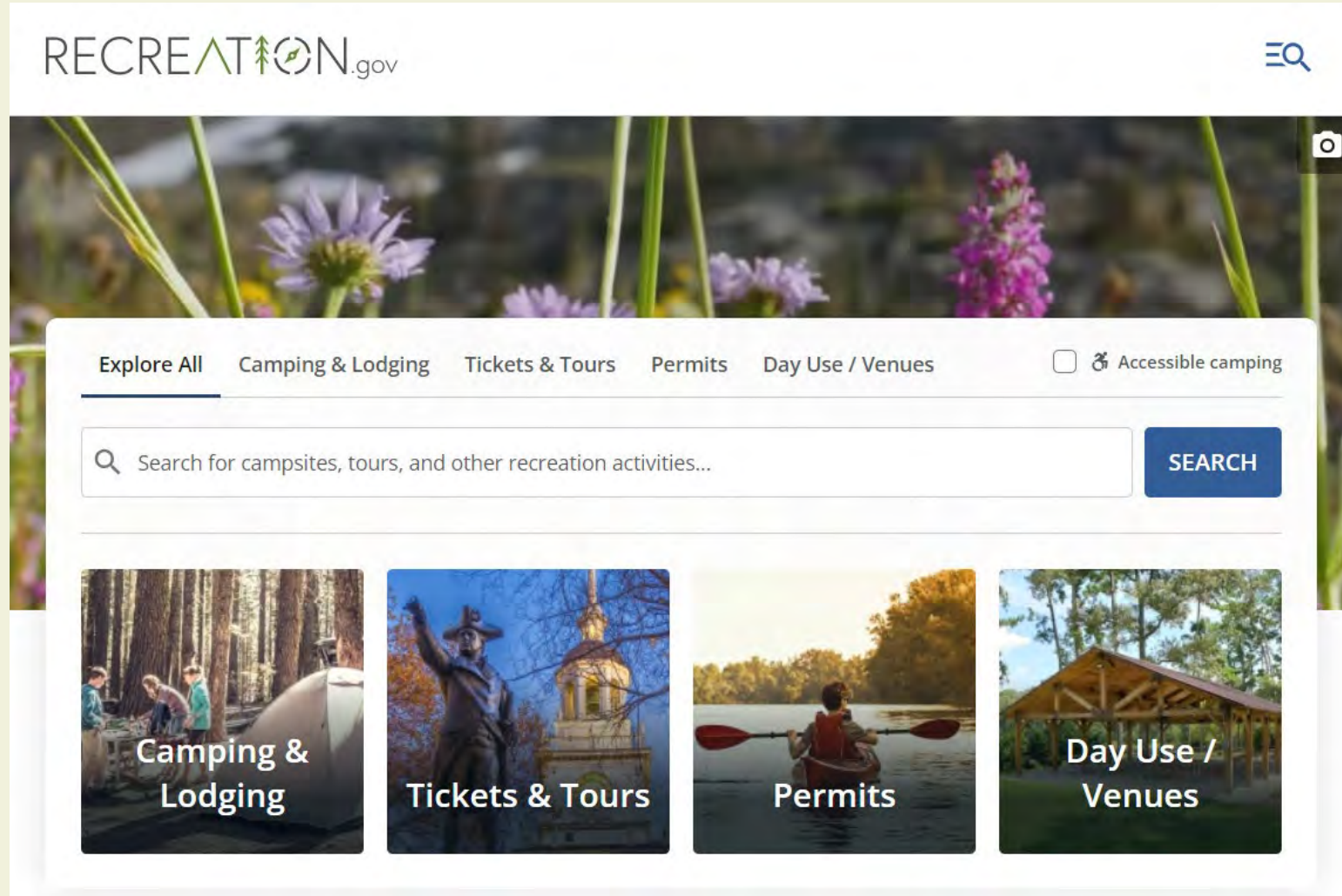
**Midewin National Tallgrass Prairie**





# Finding a National Forest or Grassland to Visit

# Finding a National Forest or Grassland to Visit



RECREATION.gov

Explore All **Camping & Lodging** Tickets & Tours Permits Day Use / Venues  Accessible camping

Search for campsites, tours, and other recreation activities... **SEARCH**

Camping & Lodging Tickets & Tours Permits Day Use / Venues

The screenshot shows the Recreation.gov website interface. At the top, the logo "RECREATION.gov" is displayed on the left, and a search icon is on the right. Below the logo is a large banner image of purple flowers. A navigation bar contains links for "Explore All", "Camping & Lodging", "Tickets & Tours", "Permits", and "Day Use / Venues", with "Camping & Lodging" highlighted. To the right of these links is a checkbox for "Accessible camping". Below the navigation bar is a search bar with the placeholder text "Search for campsites, tours, and other recreation activities..." and a blue "SEARCH" button. At the bottom, there are four large image-based buttons: "Camping & Lodging" (showing a tent in a forest), "Tickets & Tours" (showing a person in a hat in front of a building), "Permits" (showing a person kayaking on a lake), and "Day Use / Venues" (showing a wooden shelter).



# Finding a National Forest or Grassland to Visit

## Explore Destinations & Activities

**+** Find Destinations by State

**-** Location name or ZIP code

**↑**

**📍**

**☰ Show List**

**Map**

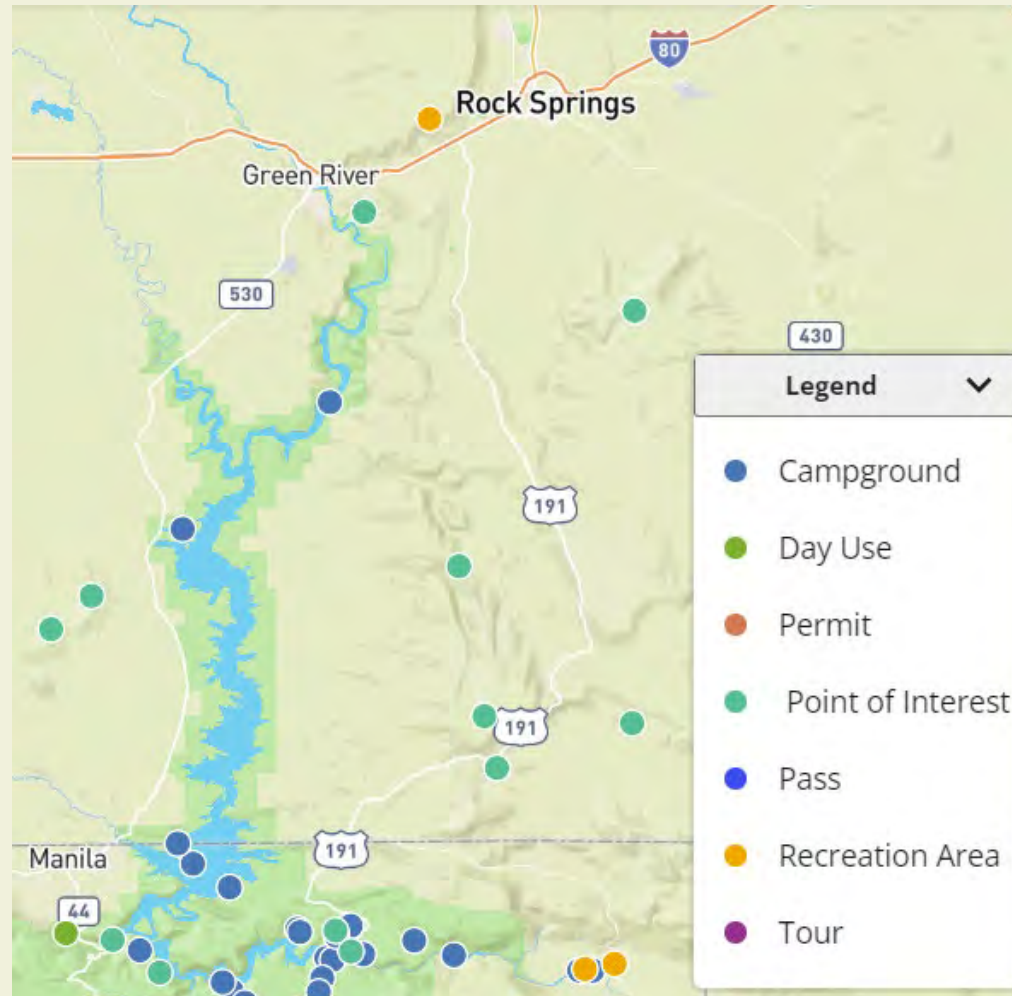
**Satellite**



# Finding a National Forest or Grassland to Visit

## What's nearby?

RECREATION.gov



# Finding a National Forest or Grassland to Visit

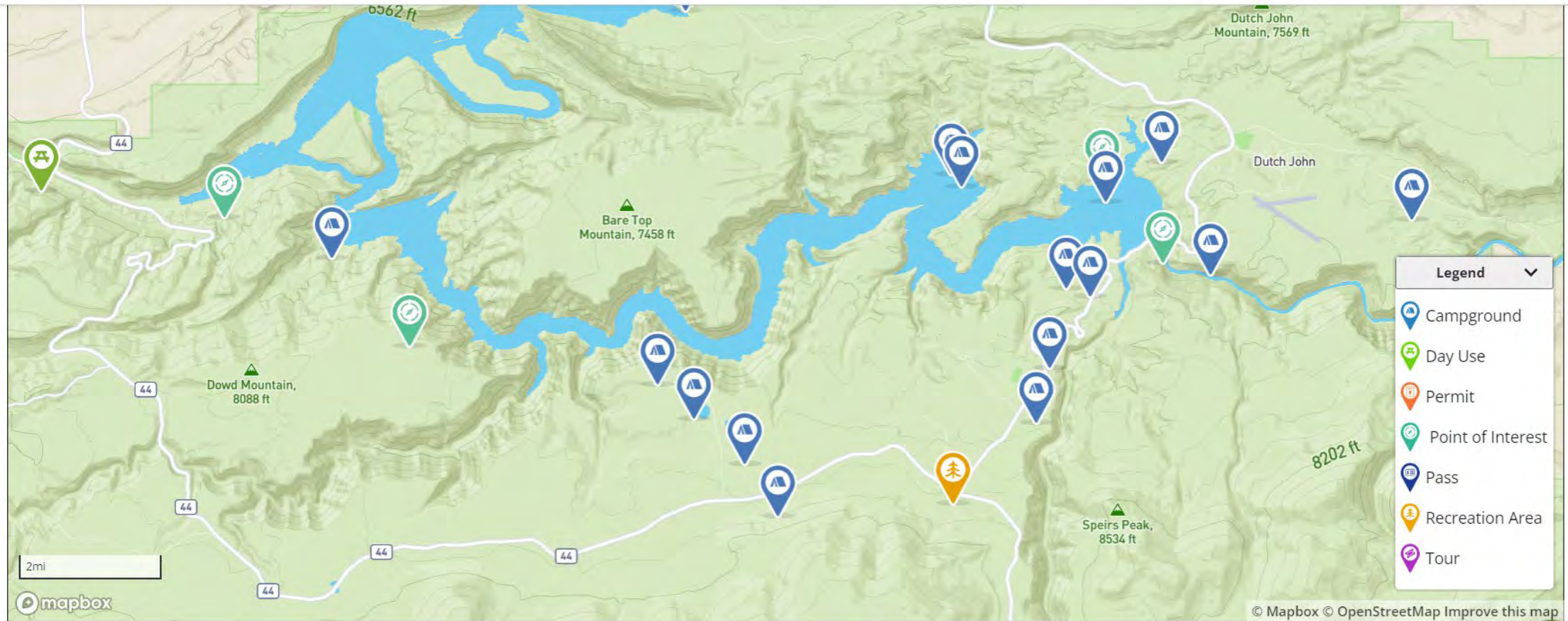
## What's nearby?

RECREATION.gov

What are you looking for?

Help

Sign Up / Log In



# Finding a National Forest or Grassland to Visit

## Where can I park my Airstream for the night?

RECREATION.gov

What are you looking for?

Help

Sign Up / Log In



The map displays a topographic view of a region with various recreation sites marked by icons. A popup window for 'RED CANYON' is open, showing a photo of an Airstream parked in a wooded area. The popup text reads: 'RED CANYON', 'Near Dutch John, Utah | 8 sites', '★★★★☆ (18)', and 'View Details'. A legend on the right side of the map lists site types: Campground (blue tent icon), Day Use (green picnic table icon), Permit (orange tent icon), Point of Interest (green location pin icon), Pass (blue location pin icon), Recreation Area (orange tree icon), and Tour (purple location pin icon). The map also shows elevation markers such as 'Dowd Mountain, 8088 ft', 'Speirs Peak, 8534 ft', and 'Dutch John Mountain, 7569 ft'. A scale bar indicates 2 miles, and the Mapbox logo is visible in the bottom left corner.

© Mapbox © OpenStreetMap Improve this map





# Finding a National Forest or Grassland to Visit

## Are there sites available? Can I reserve one?

RECREATION.gov

What are you looking for? Help Sign Up / Log In

Check in → Check out Search Site Number or Loop

Sort: Site Number: Low to High Filters 5 Days Next Available 5 Days

Sites	Loop	MON 19	TUE 20	WED 21	THU 22	FRI 23	SAT 24	SUN 25	MON 26	TUE 27	WED 28
001	Red Ca	FF	FF	FF	FF	FF	FF	FF	FF	FF	FF
002	Red Ca	R	R	R	R	R	R	R	R	R	R
003	Red Ca	R	A	A	A	R	A	R	R	R	R
004	Red Ca	FF	FF	FF	FF	FF	FF	FF	FF	FF	FF
005	Red Ca	FF	FF	FF	FF	FF	FF	FF	FF	FF	FF
006	Red Ca	R	A	A	A	R	R	R	R	R	R
007	Red Ca	R	A	A	R	R	R	R	R	TOP	R
008	Red Ca	A	A	A	D	D	D	D	D	D	D

No Campsites Selected Add to Cart

Search for Nearby Campground

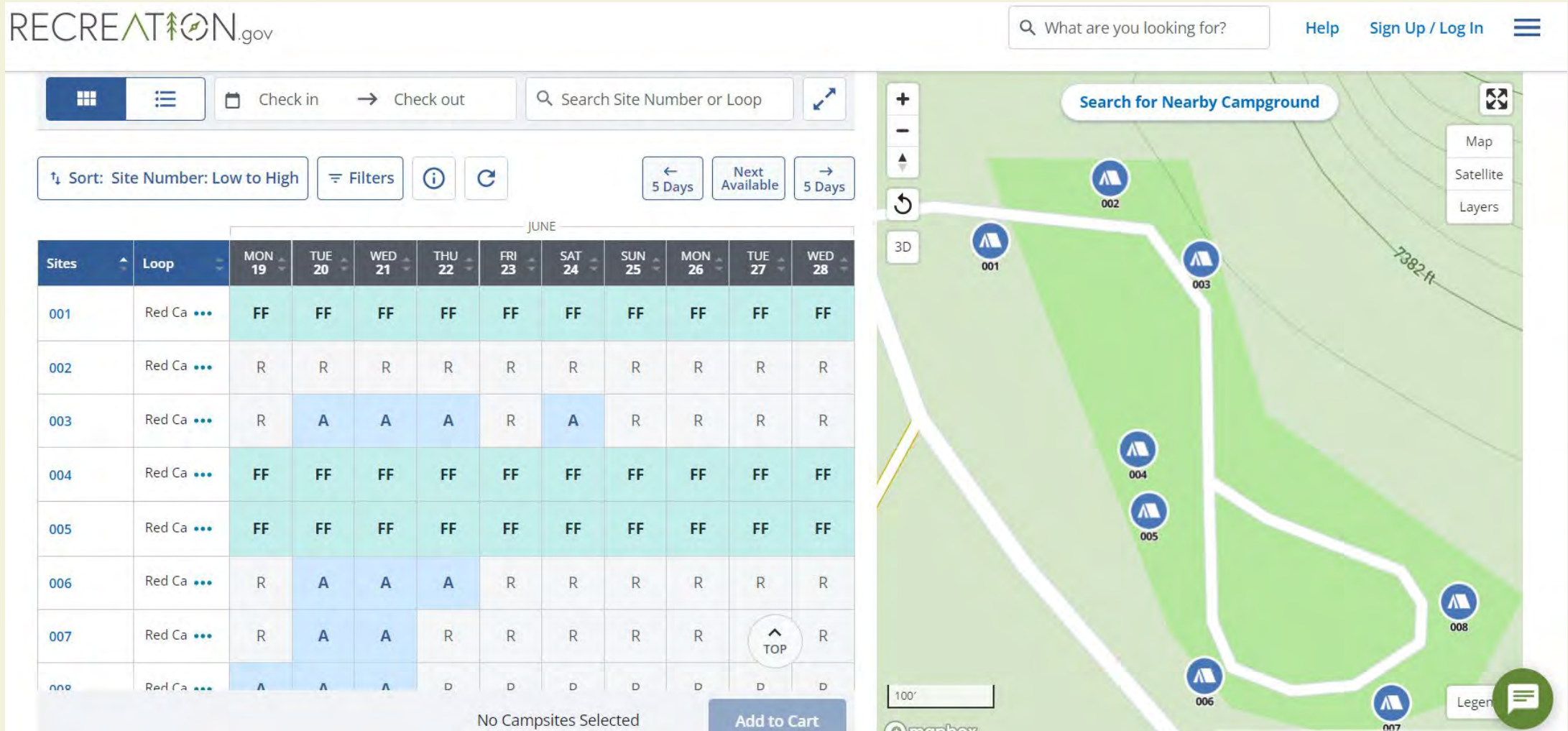
Map Satellite Layers

7382-ft

100'

mapbox

Legen



# Finding a National Forest or Grassland to Visit

## What if I'm planning my trip from scratch?

## Trip Builder

This is your vacation's blank canvas, the chance to chart your own course. Anything is possible, and the possibilities are endless! So, what are you waiting for?

Home / Trip Builder

### TRIP IDEAS

[Illinois Route 66 Road Trip from Chicago](#)

[California Coast Road Trip](#)

[New York Road Trip — The Big Apple and Beyond](#)

[Seattle West Road Trip](#)

A good starting point is picking a time and place. From there, you can add on the layers - your ideal campsite, tours and guided activities, hiking, wildlife viewing, rafting excursions and so much more - and enhance your Recreation.gov experience and opportunity to bring home a story!



Add your dates



Add destinations



Start building



Book it



# Finding a National Forest or Grassland to Visit

## What if I'm planning my trip from scratch?

The screenshot displays the RECREATION.gov website interface. At the top left is the logo, and at the top right are search and user options. Below the header, there are navigation tabs for 'VIEW: Map' and 'List'. A search bar contains 'Find a Location'. Below this, summary statistics show '5 Days', '5 Destinations', and '513 Total Miles'. A map of California is shown with a red route and five numbered destination markers (1-5) along the coast. A 'Buffer - 25 miles' dropdown is visible. On the right, an 'Itinerary' section is titled 'California Coast Road Trip' with dates '06/09/2023 → 06/14/2023'. A calendar shows 'JUN 9' selected. Below the calendar, the itinerary details are listed:

- DEPART (STARTING LOCATION):** Los Angeles, California
- ARRIVE (DESTINATION 2) ~ 40 miles:** Santa Monica Mountains National Recreation Area (National Park Service, Near Agoura Hills, California)
- DEPART:** Santa Monica Mountains National Recreation Area

A 'Legend' box is visible at the bottom right of the map area.



# Finding a National Forest or Grassland to Visit

How can I learn more about nearby National Forests while road tripping in my Airstream?



RECREATION.gov

What are you looking for?

Help Sign Up / Log In

| Colorado

## White River National Forest

34 Campgrounds • 2 Activities • 10 Points of Interest • [View Official Website](#) • [Favorite](#)

[EXPLORE THE MAP](#)

[CAMPING & DAY USE](#)

[ACTIVITIES & EXPERIENCES](#)

[DIRECTIONS](#)


### Find your next adventure

White River National Forest offers sharp contrasts of outdoor opportunities including highly developed year-round recreation near resorts as well as access to primitive backcountry including [eight designated Wilderness areas](#). Search for opportunities by activity, or area, and explore the outdoors at White River National Forest.

View [Recreation Quicksheets](#) that are handed out at our district offices.

[Forest-wide Campground Table](#)

[Find an Outfitter or Guide](#)




# Finding a National Forest or Grassland to Visit


How can I learn more about nearby National Forests while road tripping in my Airstream?

### Camping & Day Use


Check in → Check out    Sort by: Best Match



**BOGAN FLATS CAMPGROUND GRP 5**  
Carbondale, Colorado  
Tent, RV, Trailer  
★★★★☆ (174)




**Blue River Campground (CO)**  
Colorado  
Tent, RV  
★★★★☆ (52)




**CAMP HALE EAST FORK GROUP**  
Minurn, Colorado  
Tent, RV, Trailer  
★★★★★ (2)

[View all 34 Campgrounds & Day Use Facilities →](#)

### Activities & Experiences



**PERMITS**  
**Maroon Bells-Snowmass Wilderness Overnight Permits**  
★★★★☆ (82)



**TREE PERMITS**  
**White River National Forest Christmas Tree Permit**  
Carbondale, Colorado  
★★★★☆ (170)

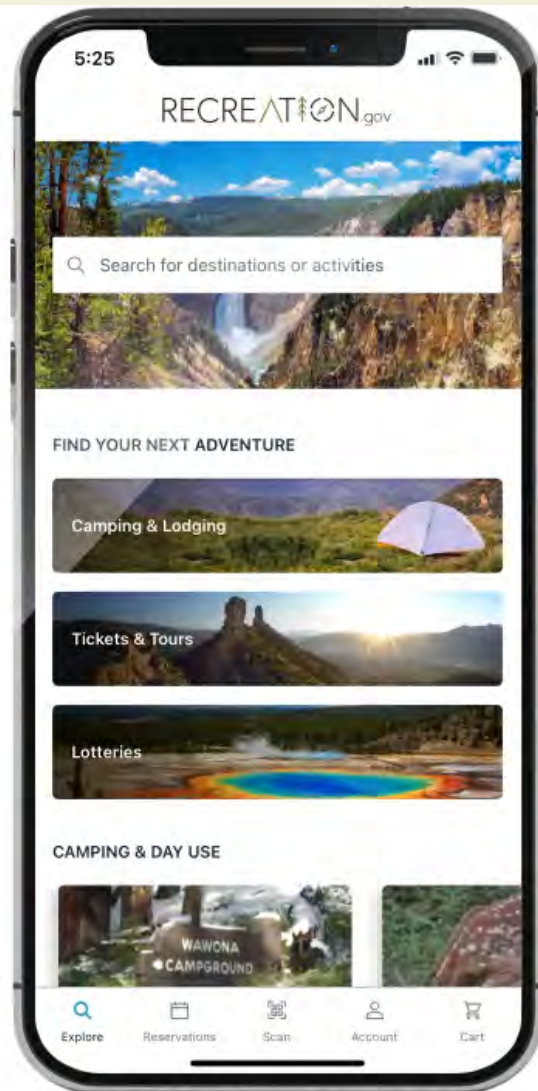
### Points of Interest

- Aspen Mountain Ski Area
- Aspen-Sopris Ranger District
- Beecher Loop
- Buford-New Castle Road (Forest Road-245)
- Clark Point Overlook
- Georgia Pass Road (South Fork Swan) #355
- Meadow Lake Picnic Area
- Middle Creek Road #719 (winter)



# Finding a National Forest or Grassland to Visit

What if I'm already out caravanning and left the laptop at home?



## Discover Incredible Destinations

The Recreation.gov app is your on-the-go solution for making reservations or purchasing passes for incredible destinations all over the United States. Return to your favorite spot or find a new one by searching for the location that's right for you.



### Search Thousands of Campgrounds

Book your favorite spot or choose your search criteria and filter results based on what's important to you to find the perfect campsite for your next trip.



### Find Tickets & Tours for Amazing Activities

From ranger-led experiences to historical reenactments to cave exploration, reserve tours and tickets to participate in special events and experiences across the country.



### Enter Lotteries for High-Demand Experiences

Find your ideal spot by checking out interactive maps and detailed campground and individual campsite photos.



# Finding a National Forest or Grassland to Visit

## What if I'm already out caravanning and left the laptop at home?

### Explore Your Options & Reserve a Campsite

Whether you're looking for a campsite in your zip code or across the country, the Recreation.gov app allows you to compare and book the perfect spot for your next camping trip.



#### Easily Compare Campsites

Swipe through campsites to review rates and location details, then click individual locations to learn more about them.



#### Check Real-Time Availability & Site Information

Find available campsites based on the dates for your trip and review important information on season dates and reserving the site.



#### Book Your Ideal Campsite

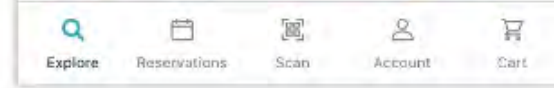
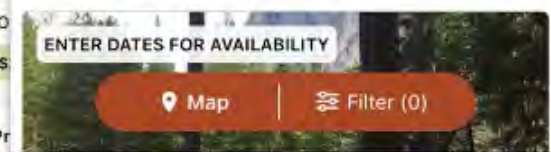
Log in to your Recreation.gov account, complete the order details, and reserve campsites from your phone or tablet.



Showing results near UPPER PINES, Yosemite National Park, California

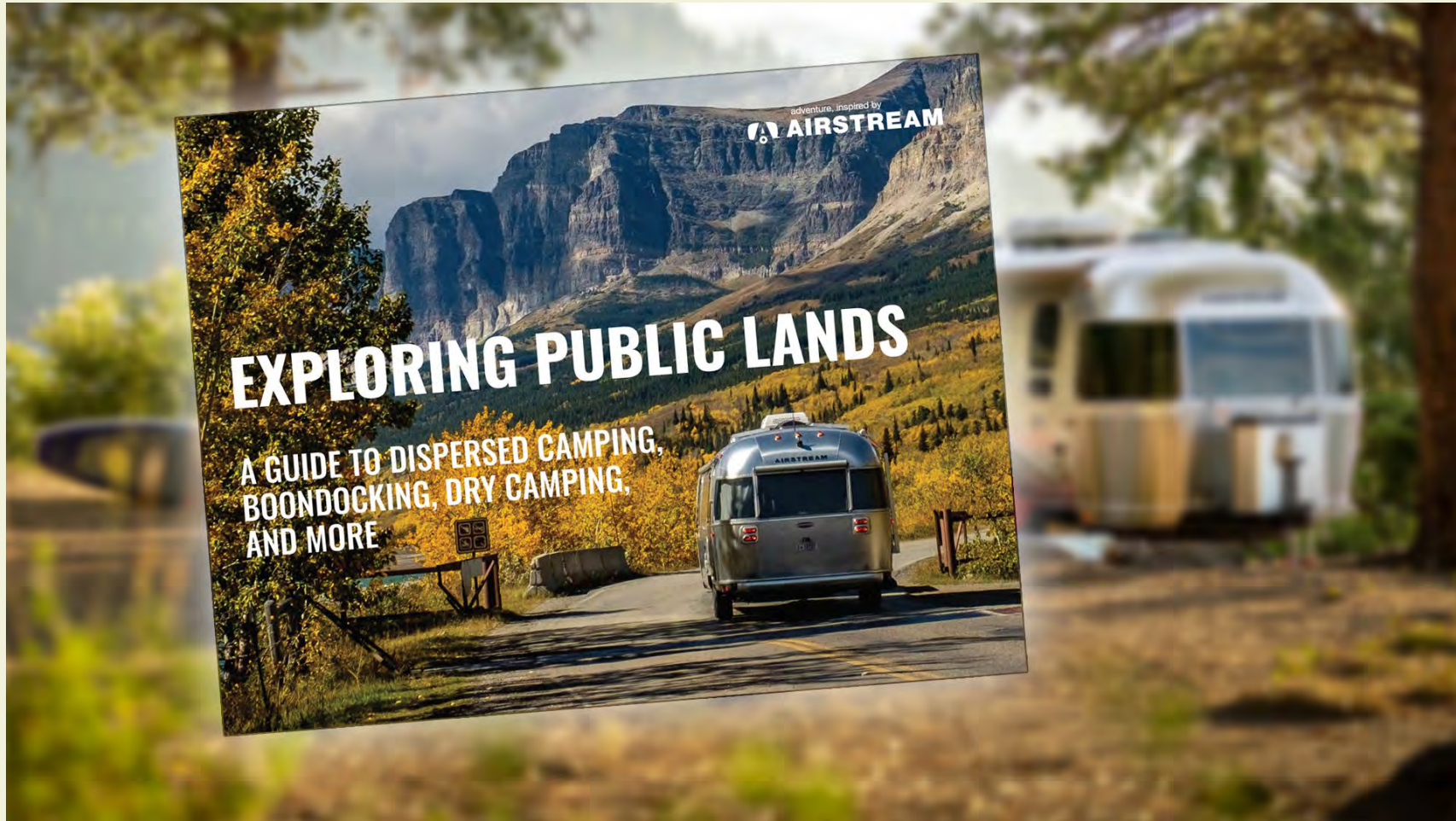


**CAMPGROUND**  
**Upper Pines**  
Part of Yosemite National Park | Yosemite National Park, California  
237 Total Sites | Approx. 0 miles away  
★★★★★ (893) \$26 / night



# Finding a National Forest or Grassland to Visit

What about boondocking? And other public lands?



Download the **FREE** guide at [Airstream.com](https://www.airstream.com)!





2023



**CARAVAN TO  
CARBON NEUTRAL**



# CHOOSE FROM THREE LEVELS:

---



## Silver Carbon Reduction Kit: \$50

- Plants 50 trees on NFs
- Stores 25 tons of carbon
- Offsets 62,000 miles driven



## Gold Carbon Reduction Kit: \$100

- Plants 100 trees on NFs
- Stores 50 tons of carbon
- Offsets 124,000 miles driven




## Platinum Carbon Reduction Kit: \$250

- Plants 250 trees on NFs
- Sequesters 125 tons of carbon
- Offsets 310,000 miles driven



# ON THE GROUND

---



# 2022 PARTNERSHIP IMPACT

---

Airstream: 107,193 Trees Planted

C2CN: 20,000 Trees Planted

Over their lifetime, these 127,193 trees can provide powerful benefits:



**63,596**  
Metric Tons  
CO<sub>2</sub> stored

*Offsets CO<sub>2</sub> emissions of:*



**>55,000** travel  
trailers traveling 680  
miles across the  
Midwest in 10 days



# Thank You

**Jamie Werner**

Rocky Mountain Region Program Manager  
[nationalforests.org](http://nationalforests.org)



**National Forest  
Foundation**